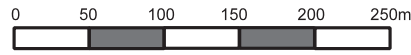


Melling-KGB North

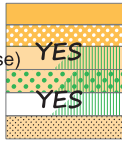
Lower Hutt, New Zealand

SCALE 1:5,000 Contours 5m



LEGEND

Open land: mowed
 Scattered trees: mowed
 Rough Open land (stripes worse) YES
 Scattered trees: rough, slow YES
 Selected forest (stripes worse)
 Riverbed: barely ridable



Land:
Go and No-Go
(More relaxed off-track rules than is usual for MTBO)

Most Forest
 Private, Garden, Unmapped
 River, Sea
 Specific Out of bounds area
 Out of bounds Barrier
 Specific Out of bounds track
 Out of Bounds major road
 Not to be crossed Railway
 Not to be crossed Fence, Wall



MAINTAINED SURFACE, FAST RIDING

Paved area (with trees)
 Sealed roads and paths
 Unsealed but formed roads and paths

UNMAINTAINED SURFACE, MEDIUM

Wide, medium speed
 Single-track, medium
 ROUGH/OVERGROWN, SLOW

Wide, slow riding
 Single-track, slow

OBSTACLES, IMPOSSIBLE TO RIDE

Wide, unrideable
 Single, unrideable

STEPS AND STAIRS

UNDERPASS

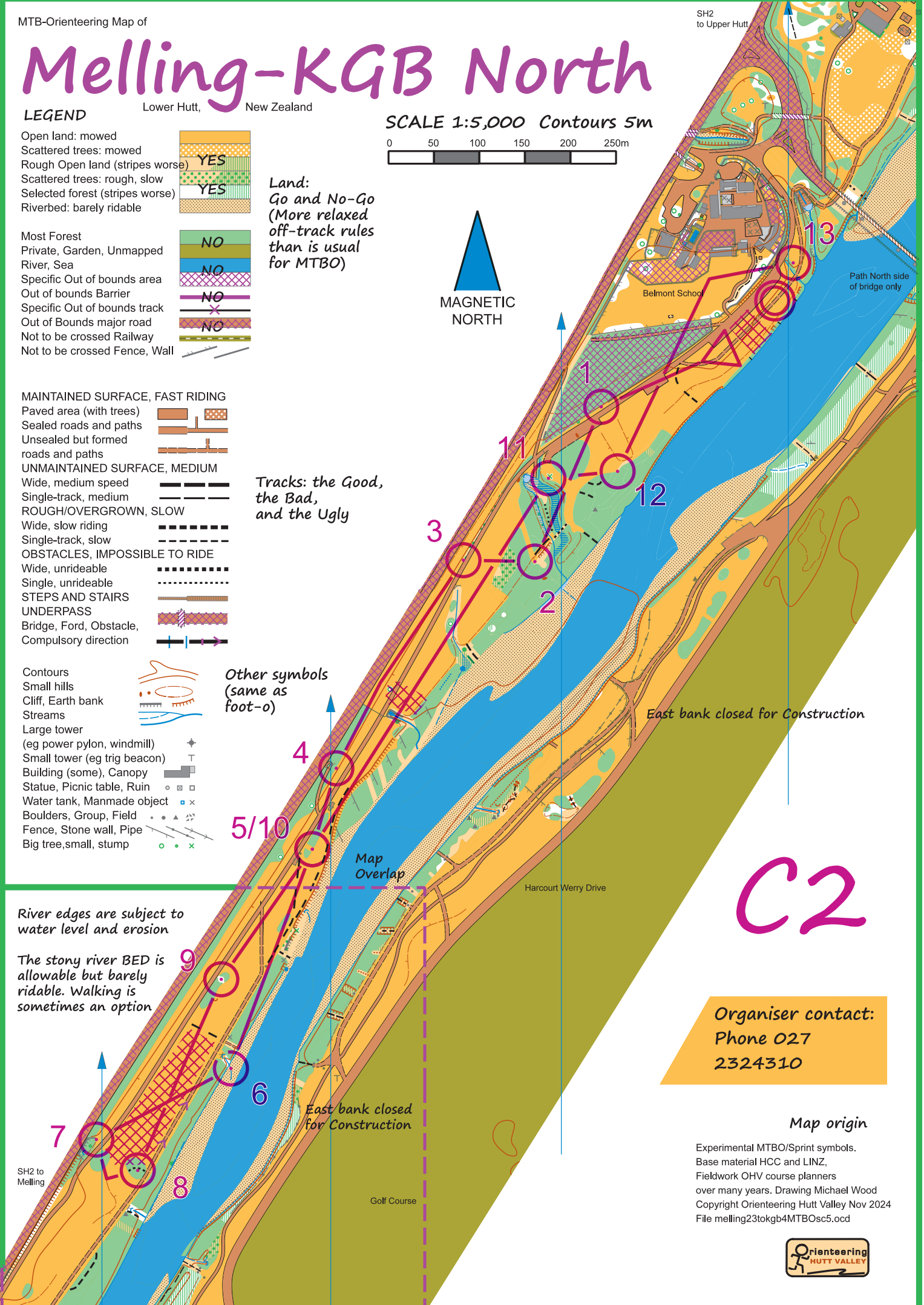
Bridge, Ford, Obstacle,
 Compulsory direction

Tracks: the Good, the Bad, and the Ugly

Contours
 Small hills
 Cliff, Earth bank
 Streams
 Large tower (eg power pylon, windmill)
 Small tower (eg trig beacon)
 Building (some), Canopy
 Statue, Picnic table, Ruin
 Water tank, Manmade object
 Boulders, Group, Field
 Fence, Stone wall, Pipe
 Big tree, small, stump



Other symbols (same as foot-o)



East bank closed for Construction

C2

River edges are subject to water level and erosion

The stony river BED is allowable but barely ridable. Walking is sometimes an option

East bank closed for Construction

Organiser contact:
Phone 027
2324310

Map origin

Experimental MTBO/Sprint symbols.
Base material HCC and LINZ,
Fieldwork OHV course planners
over many years. Drawing Michael Wood
Copyright Orienteering Hutt Valley Nov 2024
File melling23tokgb4MTBOsc5.0cd



SH2 to Melling

Golf Course

Map Overlap

Harcourt Werry Drive

Belmont School

Path North side of bridge only